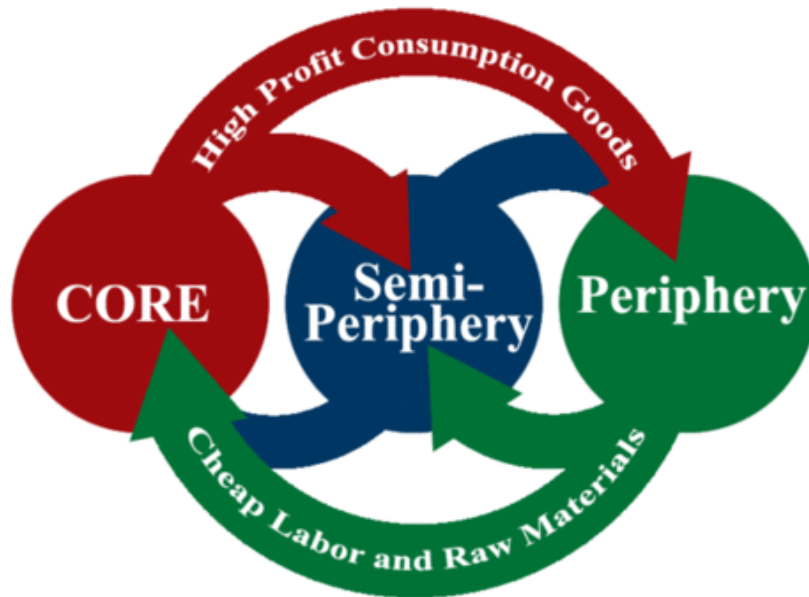


Name:

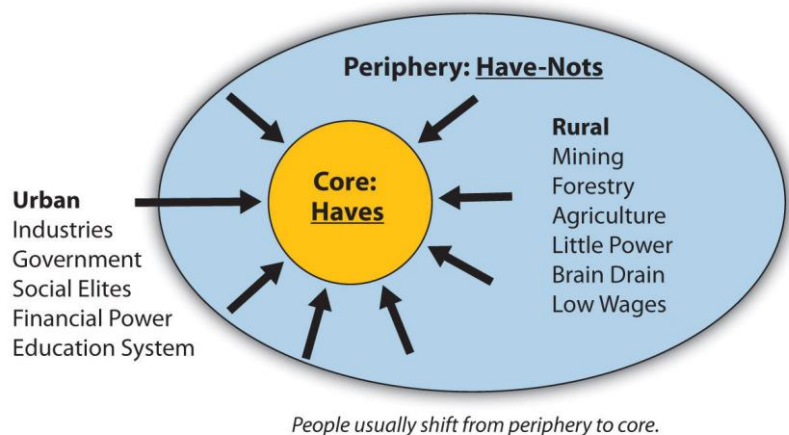
IB Geography – Global Interactions – Introducing Core & Periphery



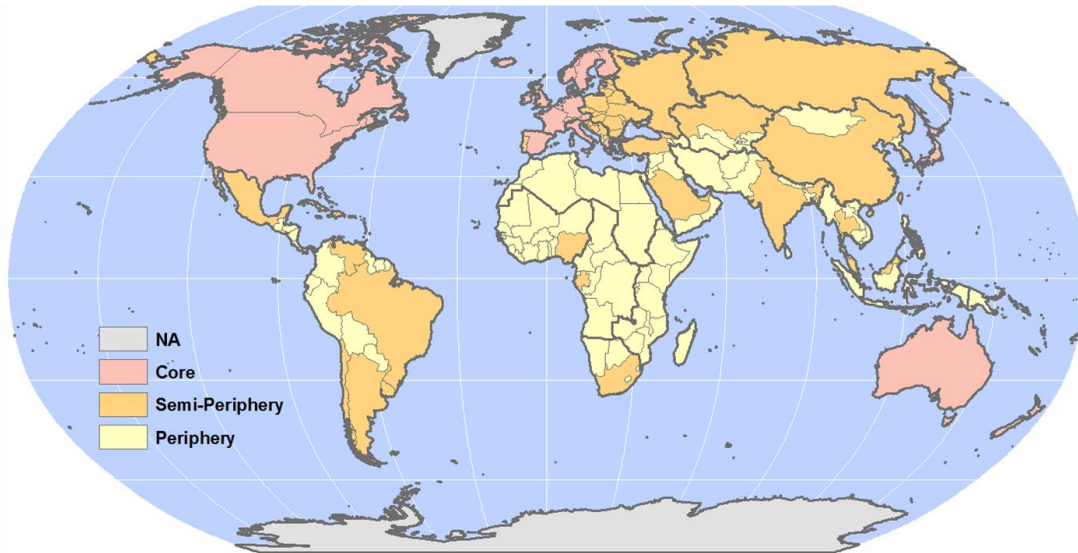
Wallerstein's World System Theory Model

Task 1 – Explain the functioning of the model above using your preexisting knowledge of people and place. Illustrate with case study examples where appropriate.

Task 2 – Explain how the model to the right helps to also link core / periphery with urbanization.



Name:




Task 2 – Describe the global spread of core, semi-periphery and periphery countries on the map above and explain the link to economic development and wealth.

Blank area for writing the answer to Task 2.

Task 3 – Outline the four areas that determine global core and periphery and give a short explanation of each

- 1
- 2
- 3
- 4

Name:



Task 4 – To what extent do the images above show global core, semi periphery and periphery?
Remember, they are not maps!

A large empty rectangular box with a black border, intended for the student's response to the task.