


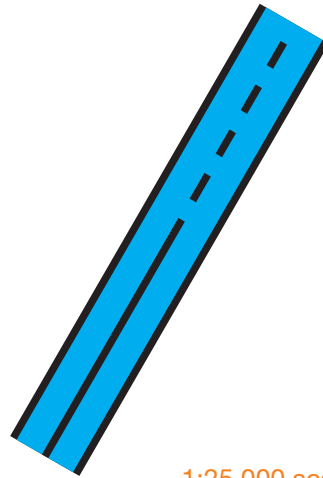
1:25 000 scale Explorer

© 1




1:25 000 scale Explorer

© 2




1:25 000 scale Explorer

© 3




1:25 000 scale Explorer

© 4




1:25 000 scale Explorer

© 5




1:25 000 scale Explorer

© 6



1:25 000 scale Explorer

© 7




1:25 000 scale Explorer

© 8



1:25 000 scale Explorer

© 9



1:25 000 scale Explorer

© 10

**Footpath**

1:25 000 scale  
Explorer®

© 5

**Trunk or  
main road**

1:25 000 scale  
Explorer®

© 4

**Motorway**

1:25 000 scale  
Explorer®

© 3

**Level  
crossing**

1:25 000 scale  
Explorer®

© 2

**Railway  
station**

1:25 000 scale  
Explorer®

© 1

**Picnic  
site**

1:25 000 scale  
Explorer®

© 10

**Viewpoint**

1:25 000 scale  
Explorer®

© 9

**Camp  
site/  
caravan  
site**

1:25 000 scale  
Explorer®

© 8

**National  
Trail/  
Long  
Distance  
Path;  
Recreational  
Path**

1:25 000 scale  
Explorer®

© 7

**Bridleway**


1:25 000 scale  
Explorer®

© 6



1:25 000 scale Explorer®

© 31



1:25 000 scale Explorer®

© 32

Sch

1:25 000 scale Explorer®

© 33

PO


1:25 000 scale Explorer®

© 34

PC


1:25 000 scale Explorer®

© 35




1:25 000 scale Explorer®

© 36




1:25 000 scale Explorer®

© 37



1:25 000 scale Explorer®

© 38



1:25 000 scale Explorer®

© 39



1:25 000 scale Explorer®

© 40

**Public  
convenience**

1:25 000 scale  
Explorer®

© 35

**Post  
office**

1:25 000 scale  
Explorer®

© 34

**School**

1:25 000 scale  
Explorer®

© 33

**Youth  
hostel**

1:25 000 scale  
Explorer®

© 32

**Place of  
worship**

1:25 000 scale  
Explorer®

© 31

**Quarry**

1:25 000 scale  
Explorer®

© 40

**Electricity  
transmission  
line**

1:25 000 scale  
Explorer®

© 39

**Wind  
pump;  
wind  
generator**

1:25 000 scale  
Explorer®

© 38

**Cliff**

1:25 000 scale  
Explorer®

© 37

**Bus or  
coach  
station**

1:25 000 scale  
Explorer®

© 36



1:25 000 scale Explorer®

© 11



1:25 000 scale Explorer®

© 12



1:25 000 scale Explorer®

© 13




1:25 000 scale Explorer®

© 14



1:25 000 scale Explorer®

© 15



1:25 000 scale Explorer®

© 16




1:25 000 scale Explorer®

© 17




1:25 000 scale Explorer®

© 18



1:25 000 scale Explorer®

© 19



1:25 000 scale Explorer®

© 20

**Site of  
battle**

1:25 000 scale  
Explorer®

© 15

**Museum**

1:25 000 scale  
Explorer®

© 14

**Recreation/  
leisure/  
sports  
centre**

1:25 000 scale  
Explorer®

© 13

**Building of  
historic  
interest**

1:25 000 scale  
Explorer®

© 12

**Access  
information  
point**

1:25 000 scale  
Explorer®

© 11

**National  
Park  
boundary**

1:25 000 scale  
Explorer®

© 20

**English  
Heritage**

1:25 000 scale  
Explorer®

© 19

**Historic  
Scotland**

1:25 000 scale  
Explorer®

© 18

**Cadw:  
Welsh  
Historic  
Monuments**

1:25 000 scale  
Explorer®

© 17

**Castle/  
fort**

1:25 000 scale  
Explorer®

© 16

FB

1:25 000 scale  
Explorer®

© 41

W  
Spr


1:25 000 scale  
Explorer®

© 42



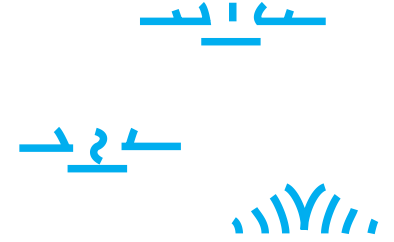
1:25 000 scale  
Explorer®

© 43



1:25 000 scale  
Explorer®

© 44




1:25 000 scale  
Explorer®

© 45



1:25 000 scale  
Explorer®

© 46



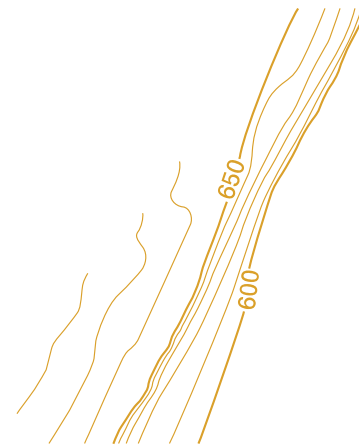
1:25 000 scale  
Explorer®

© 47




1:25 000 scale  
Explorer®

© 48



1:25 000 scale  
Explorer®

© 49



1:25 000 scale  
Explorer®

© 50

**Marsh,  
reeds  
or saltings**

1:25 000 scale  
Explorer®

© 45

**Coniferous  
trees**

1:25 000 scale  
Explorer®

© 44

**Non-  
coniferous  
trees**

1:25 000 scale  
Explorer®

© 43

**Well; spring**

1:25 000 scale  
Explorer®

© 42

**Footbridge**

1:25 000 scale  
Explorer®

© 41

**Scree**

1:25 000 scale  
Explorer®

© 50

**Contours**

1:25 000 scale  
Explorer®

© 49

**Scrub**

1:25 000 scale  
Explorer®

© 48

**Bracken,  
heath  
or rough  
grassland**

1:25 000 scale  
Explorer®


© 47

**Orchard**

1:25 000 scale  
Explorer®

© 46





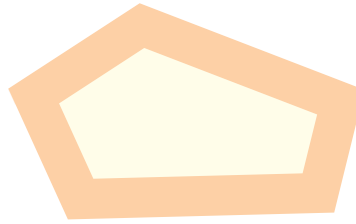
1:25 000 scale Explorer®

© 21




1:25 000 scale Explorer®

© 22




1:25 000 scale Explorer®

© 23



1:25 000 scale Explorer®

© 24



1:25 000 scale Explorer®

© 25




1:25 000 scale Explorer®

© 26




1:25 000 scale Explorer®

© 27



1:25 000 scale Explorer®

© 28



1:25 000 scale Explorer®

© 29



1:25 000 scale Explorer®

© 30

**Information  
centre**

1:25 000 scale  
Explorer®

© 25

**Cycle  
trail**

1:25 000 scale  
Explorer®

© 24

**Access land  
boundary  
and tint**

1:25 000 scale  
Explorer®

© 23

**Access land  
in woodland  
area**

1:25 000 scale  
Explorer®

© 22

**Nature  
reserve**

1:25 000 scale  
Explorer®

© 21

**Place of  
worship  
with tower**

1:25 000 scale  
Explorer®

© 30

**Place of  
worship  
with spire,  
minaret  
or dome**

1:25 000 scale  
Explorer®

© 29

**Garden/  
arboretum**

1:25 000 scale  
Explorer®

© 28

**Parking**

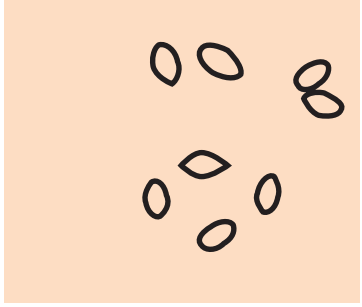
1:25 000 scale  
Explorer®

© 27

**Telephone**


1:25 000 scale  
Explorer®

© 26



1:25 000 scale  
Explorer®

© 51



1:25 000 scale  
Explorer®

© 52



1:25 000 scale  
Explorer®

©



1:25 000 scale  
Explorer®

©

### 1:25 000 scale Explorer® Map Symbol Flashcards

|  |    |  |    |  |    |  |    |
|--|----|--|----|--|----|--|----|
|  | 1  |  | 14 |  | 27 |  | 40 |
|  | 2  |  | 15 |  | 28 |  | 41 |
|  | 3  |  | 16 |  | 29 |  | 42 |
|  | 4  |  | 17 |  | 30 |  | 43 |
|  | 5  |  | 18 |  | 31 |  | 44 |
|  | 6  |  | 19 |  | 32 |  | 45 |
|  | 7  |  | 20 |  | 33 |  | 46 |
|  | 8  |  | 21 |  | 34 |  | 47 |
|  | 9  |  | 22 |  | 35 |  | 48 |
|  | 10 |  | 23 |  | 36 |  | 49 |
|  | 11 |  | 24 |  | 37 |  | 50 |
|  | 12 |  | 25 |  | 38 |  | 51 |
|  | 13 |  | 26 |  | 39 |  | 52 |

For further information, contact the Education Team,  
Ordnance Survey, Romsey Road, SOUTHAMPTON,  
SO16 4GU.

© Crown copyright

## 1:25 000 scale Explorer® Map Symbol Flashcards

- |   |  |
|---|--|
| 1 Railway station   | 27 Parking   |
| 2 Level crossing  | 28 Garden/arboresum                                |
| 3 Motorway  | 29 Place of worship with spire,<br>minaret or dome |
| 4 Trunk or main road                                      | 30 Place of worship with tower                     |
| 5 Footpath  | 31 Place of worship                                |
| 6 Bridleway   | 32 Youth hostel                                    |
| 7 National Trail/Long Distance<br>Path; Recreational Path | 33 School  |
| 8 Camp site/caravan site                                  | 34 Post office                                     |
| 9 Viewpoint   | 35 Public convenience                              |
| 10 Picnic site  | 36 Bus or coach station                            |
| 11 Land open to the public<br>by permission of the owners | 37 Cliff   |
| 12 Building of historic interest                          | 38 Wind pump; wind generator                       |
| 13 Recreation/leisure/sports centre                       | 39 Electricity transmission line                   |
| 14 Museum   | 40 Quarry  |
| 15 Site of battle   | 41 Footbridge                                      |
| 16 Castle/fort  | 42 Well; spring                                    |
| 17 Cadw: Welsh Historic Monuments                         | 43 Non-coniferous trees                            |
| 18 Historic Scotland                                      | 44 Coniferous trees                                |
| 19 English Heritage                                       | 45 Marsh, reeds or saltings                        |
| 20 National Park boundary                                 | 46 Orchard   |
| 21 Nature reserve   | 47 Bracken, heath or rough<br>grassland            |
| 22 National Trust   | 48 Scrub   |
| 23 National Trust for Scotland                            | 49 Contours  |
| 24 Cycle trail  | 50 Scree   |
| 25 Information centre                                     | 51 Sand; sand & shingle                            |
| 26 Telephone  | 52 Mud   |

For further information, contact the Education Team,  
Ordnance Survey, Romsey Road, SOUTHAMPTON,  
SO16 4GU.

© Crown copyright

© 1:25 000 scale  
Explorer®

© 1:25 000 scale  
Explorer®

Mud

© 52

© 1:25 000 scale  
Explorer®

Sand;  
sand &  
shingle

© 51

© 1:25 000 scale  
Explorer®