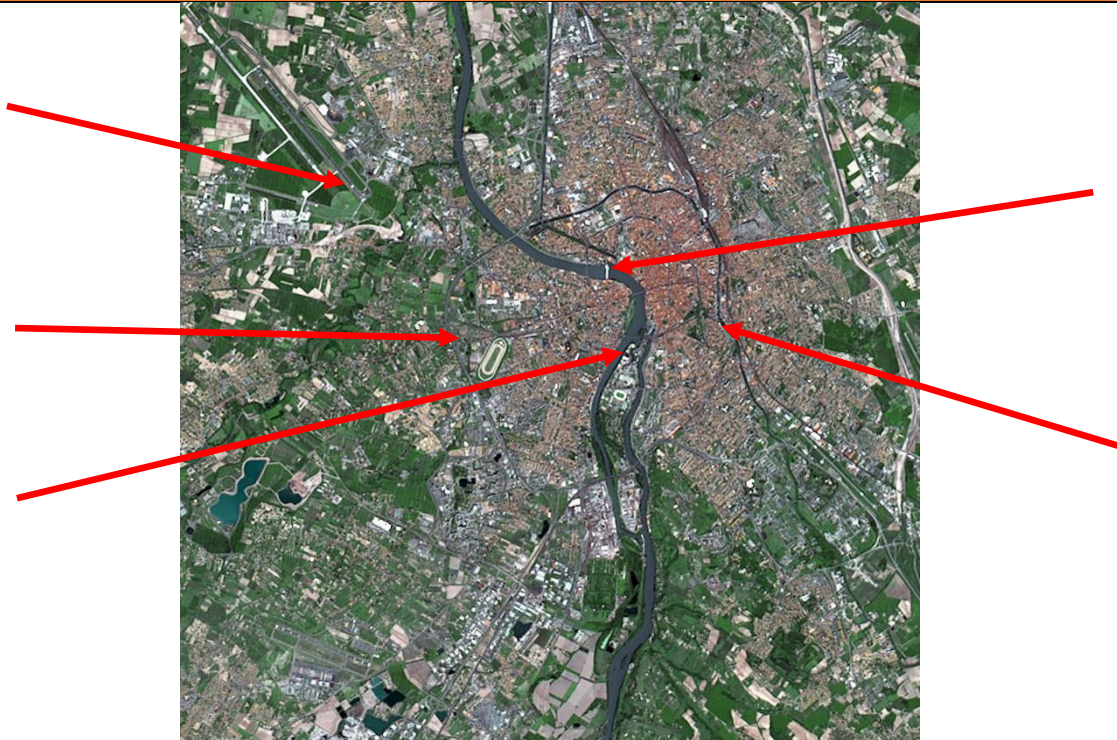


Name here

IGCSE Geography – Settlement Shape



Settlements can be split into three broad categories depending on their shape and features as viewed from the air. Take the image above for example. It shows the city of Toulouse in the south of France. From the air, you can clearly see that the settlement has been built up around:

- 1
- 2
- 3
- 4

Draw a small circle around the CBD of the city of Toulouse

Label the River Garonne

Label the Canal du Midi

Label the Rocade / Ring Road

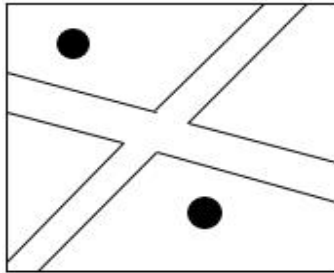

Label Pont Neuf

Label Blagnac Airport

Name here

Dispersed Settlement

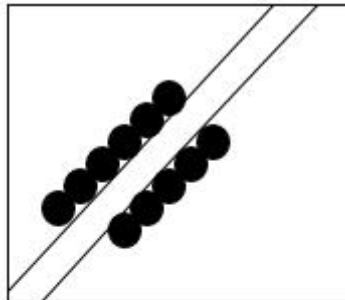

Definition:



Label to show key features.

Linear Settlement

Define:

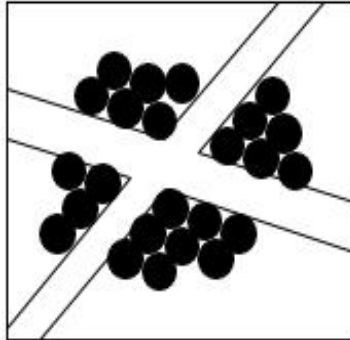


Label to show key features

Name here

Nucleated Settlement

Define:



Label to show key features

Using the map of Jamaica (Extract 1461 Savanna-la-Mar), find examples of linear nucleated and dispersed settlements.

Type of Settlement	Name	Grid Reference	Evidence
Linear	1		
	2		
Nucleated	1		
	2		
Dispersed	1		
	2		

Go back to the front page. What type of settlement is Toulouse? How do you know?